

WNC Flyer 1/2 Century 2025



WNCFlyer.com

This year's ride will be held on Sunday, June 1, 2025. It will start from Oskar Blues and head north to Mills River then south to ride through Brevard. The ride is considered one of the flattest 1/2 century routes in WNC and is expected to draw more than 1,000 riders.

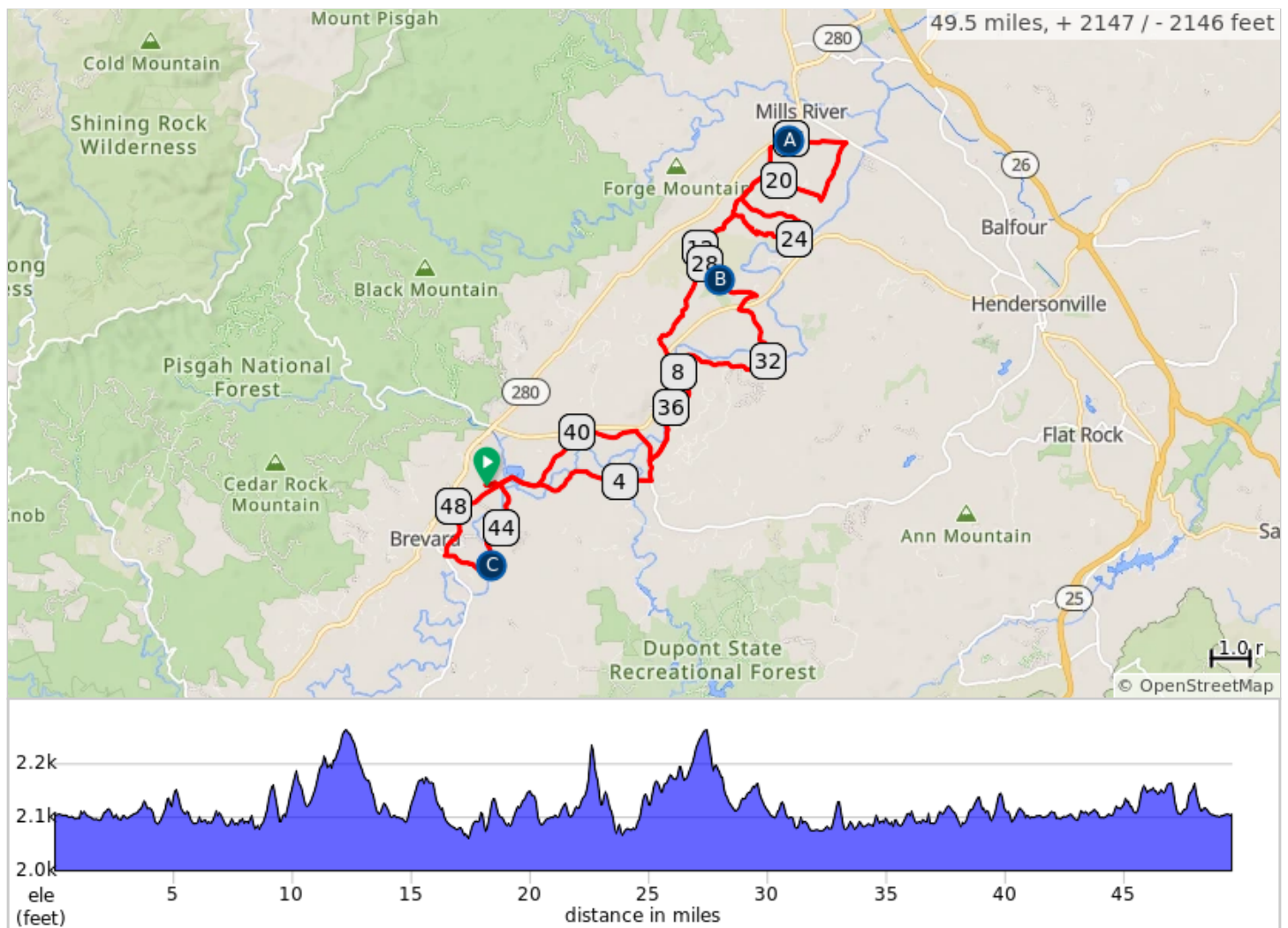
Please remember helmets are required, obey traffic laws and be courteous to fellow riders and drivers. Our continued community support depends upon it.

SAG Director Phone (828) 329-8863

A. Mills Rvr Community Ctr Portable Toilets - Mile 16

C. Rest Stop #3 - Mile 45.3

B. Rest Stop #1 - Mile 28.5



WNC Flyer 1/2 Century 2025

Dist	Type	Note	Next
0.0	📍	Start of route	0.3
0.3	←	L onto Old Hendersonville Highway / Old 64	1.2
1.5	→	R onto Everett Road	3.2
4.7	↙	Sharp L onto Crab Creek Road. Caution cross traffic	0.5
5.3	→	R onto Talley Road, becomes Pleasant Grove Rd	3.1
8.4	←	L onto Grove Bridge Rd	0.4
8.8	→	R onto US-64 E Brevard Hwy. Caution cross traffic	0.0
8.8	←	L onto King Rd	0.4
9.2	↗	Slight R onto Blantyre Church Rd becomes Turnpike Rd	1.5

9.2 miles. +326/-276 feet

Dist	Type	Note	Next
10.7	↑	Continue straight on Turnpike Rd. Caution cross traffic, blind curve to L	1.5
12.2	←	L to stay on Turnpike Rd. Caution cross traffic	1.6
13.8	↗	Keep R onto Turnpike Road	1.6
15.4	→	R onto School House Road	0.5
15.9	i	Portable Toilets at Mills River Community Center on your R	1.4
17.3	↘	Sharp R onto Ladson Road	1.3
18.6	↑	Continue onto Banner Farm Road	0.3
18.9	↘	Sharp R onto Warlick Road	1.7








9.7 miles. +392/-422 feet

Dist	Type	Note	Next
20.6	↙	Sharp L onto Turnpike Road	0.9
21.5	↖	Keep L onto Ray Hill Road. Caution oncoming traffic	0.8
22.3	↖	Slight L to remain on Ray Hill Rd.	1.4
23.6	→	R onto Brannon Road	1.6
25.2	↗	Keep R onto Tole Allison Road	1.2
26.4	←	Slight L onto Turnpike Rd. Caution cross traffic, single file please	1.0
27.5	↑	Continue onto Holly Springs Rd	1.1
28.6	🚶	Rest Stop #1 Etowah Valley Golf Club Pavilion on the L	0.0
28.6	←	L onto Brickyard Rd	0.5




9.7 miles. +483/-463 feet

Dist	Type	Note	Next
29.1	←	Slight L onto McKinney Rd. Caution cars from R do not stop	1.0
30.1	↑	Continue onto Old Hwy 64. Please wait for the light to change.	0.1
30.2	←	L onto Etowah School Rd	1.8
32.0	→	R onto Pleasant Grove Rd becomes Talley Rd	5.6
37.6	→	R onto Crab Creek Rd. Caution difficult to see traffic from L, single file please	0.9
38.5	←	L onto Old Hendersonville Hwy	3.1

9.9 miles. +353/-388 feet

Dist	Type	Note	Next
41.6		Slight R onto Old Hendersonville Highway / Old 64	1.1
42.7		L onto Wilson Road	2.5
45.2		Straight to rest stop at Kid City USA or turn R on Elm Bend Rd to bypass rest stop.	0.0
45.2		L to Rest Stop at Kid City USA	0.1
45.3		L onto Elm Bend Rd	1.3
46.6		Sharp R onto Parkview Drive, becomes Neely Rd	1.4
48.0		R onto Old Hendersonville Hwy . Do not turn on red light. Do not turn on red light. It's all downhill from here!	1.2

9.5 miles. +232/-168 feet

Dist	Type	Note	Next
49.2		L onto Mountain Industrial Drive	0.3
49.5		Congratulations you've reached the finish!	0.1
49.5		End of route	0.0

1.6 miles. +3/-1 feet